


OVERVIEW OF ODC

<https://opendevelopmentcambodia.net/>



Open Development Cambodia Organization (ODC)

is a local NGO officially registered in 2015. ODC is working on an 'open data' website, the first of its kind in Southeast Asia, which does not promote any particular perspective, agenda, or bias other than to provide objective information about Cambodia and its development.



Introduction to ODC

Vision

Cambodian people have data and objective information needed to empower their lives.

Mission

We strive to make data and objective information accessible to all people.



CORE VALUES

01



Openness

Neutrality



02

03



Innovation

Community &
Partnership



04

Strategic Objectives

Objective 01

Increase and update the content available on ODC's platform with up-to-date, reliable, complete, and neutral data and information, making it user-friendly and ensuring safer accessibility for everyone.

Objective 02

Expand the outreach of ODC's contents to new users, such as youth, female professionals, and underserved rural populations, to promote fact-based and data-driven development principles.



Strategic Objectives

Objective 03

Build new partnerships and strengthen the existing ones with CSOs, government bodies, educational institutions, and the private sector to promote data and information sharing and knowledge cooperation.

Objective 04

Diversify ODC's services such as training programs and consultancy to raise awareness about the use of open data for development and accountability, to equip training participants with technical and analytical skills, to provide technical solutions, and to encourage the use of ODC data.



ODC's Website



<https://opendevelopmentcambodia.net/>



DataHub

590
datasets
(As of Jul
24, 2024)



EIA Reports
34



Agreement
102



Legal document
2,613



Publication
3,647



Map
400 map layers in
Khmer and English

ODC's Interactive Maps

[Fullscreen](#)

Search for locations

[+](#) Add Data [↑](#)

DATA SETS [2] [Remove All](#)

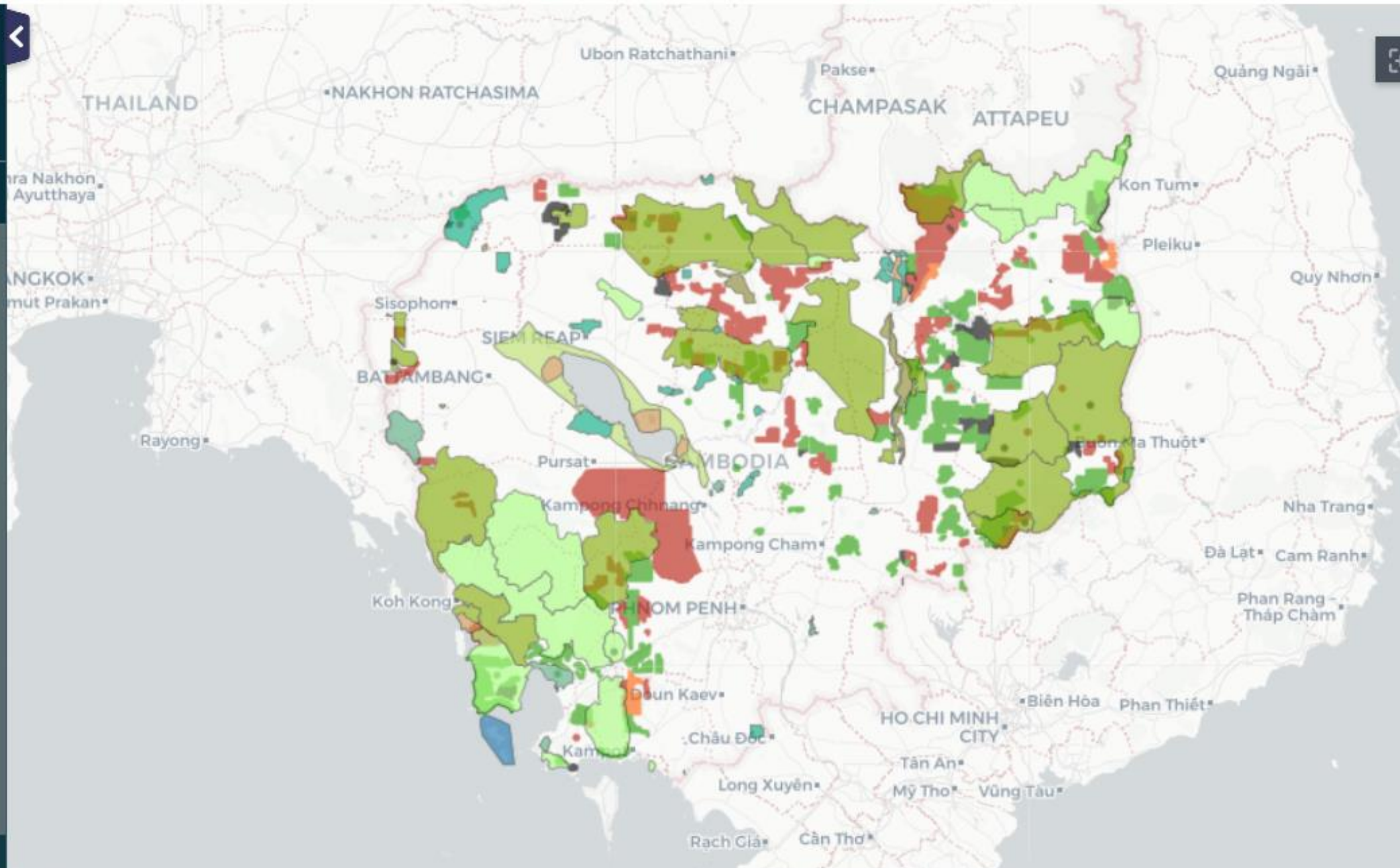
NPAs: Natural protected areas in Cambodia (1993-2023) (English) [↓](#)

[Zoom To Extent](#) [About This Data](#) [Split](#) [Remove](#)

Opacity: 60 %

- Marine National Park
- Multiple Use Management Area
- Biosphere Reserve
- National Park
- Natural Heritage Site
- Protected Landscape
- Ramsar Site
- Wildlife Sanctuary

ELCs: All economic land concessions (English) [↓](#)



[Story](#) [Map](#) [Share / Print](#) [Help](#)

[+](#)

[-](#)

[📍](#)

[🔍](#)

[🗺️](#)

[🔗](#)


[Give Feedback](#)

Metrics of the ODC website

As of July 23, the ODC platform was visited by **640k users** in 2024 according to Google Analytics.

63%

Mobile Users



ENVIRONMENT AND LAND

- Community forestry
- Environmental impact assessments
- Fisheries resource management information
- Forest cover
- Hydropower
 - Hydropower dams
 - Reservoirs
 - Substations
 - Transmission lines
- Natural protected areas
- Prey Lang landscape
- Registered indigenous communal land

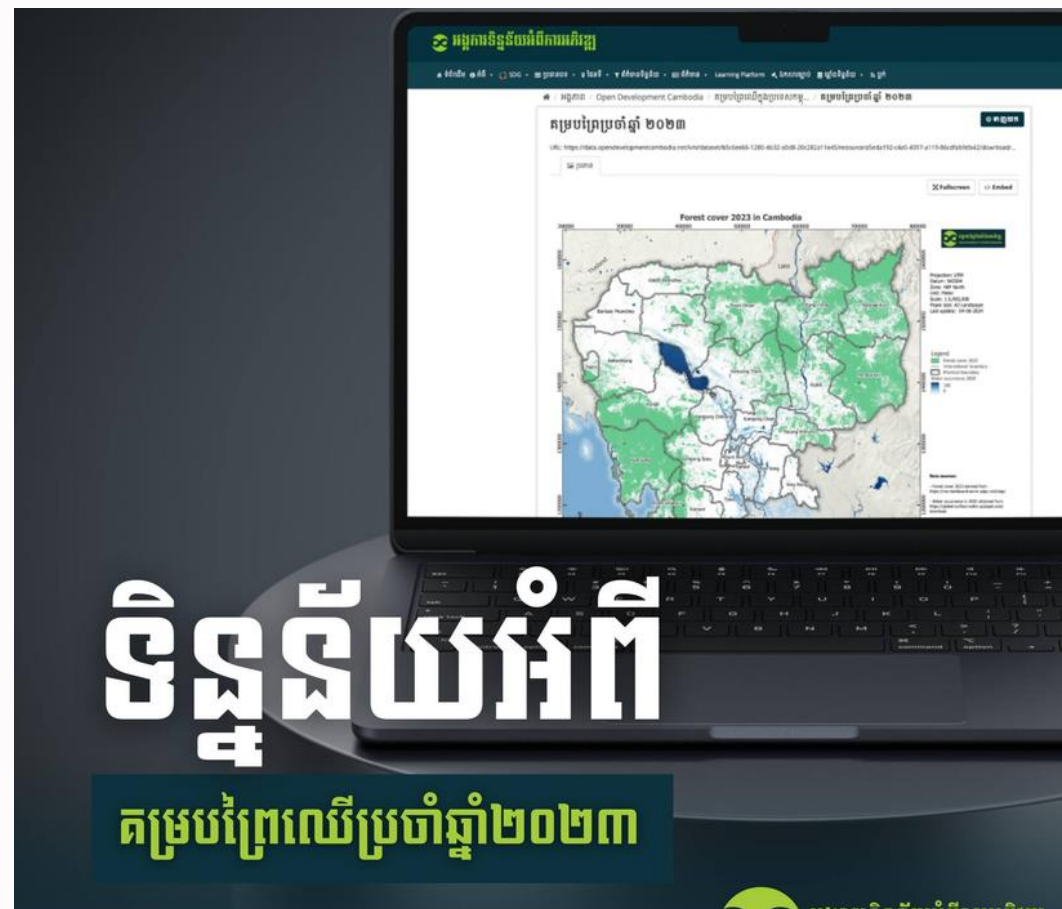
ECONOMY AND INDUSTRY

- Economic land concessions
- Foreign investment in Cambodia
- Mining concessions
- Oil and gas blocks
- Public revenues from extractive industries
- Small and Medium Enterprises (SMEs) information toolkit
- Special economic zones
- Sub-national infrastructure project implementation

PEOPLE AND GOVERNMENT

- Access to public services
- Census data
- COVID-19
 - Dashboard
 - Socio-economic impact
- National election
- Social accountability
- Social land concessions
 - Allocated land for social land concession
 - Reserved land for social land concession
- Oknha in Cambodia

Environment and Land



Forest cover and protected ares



Environmental impact assessments

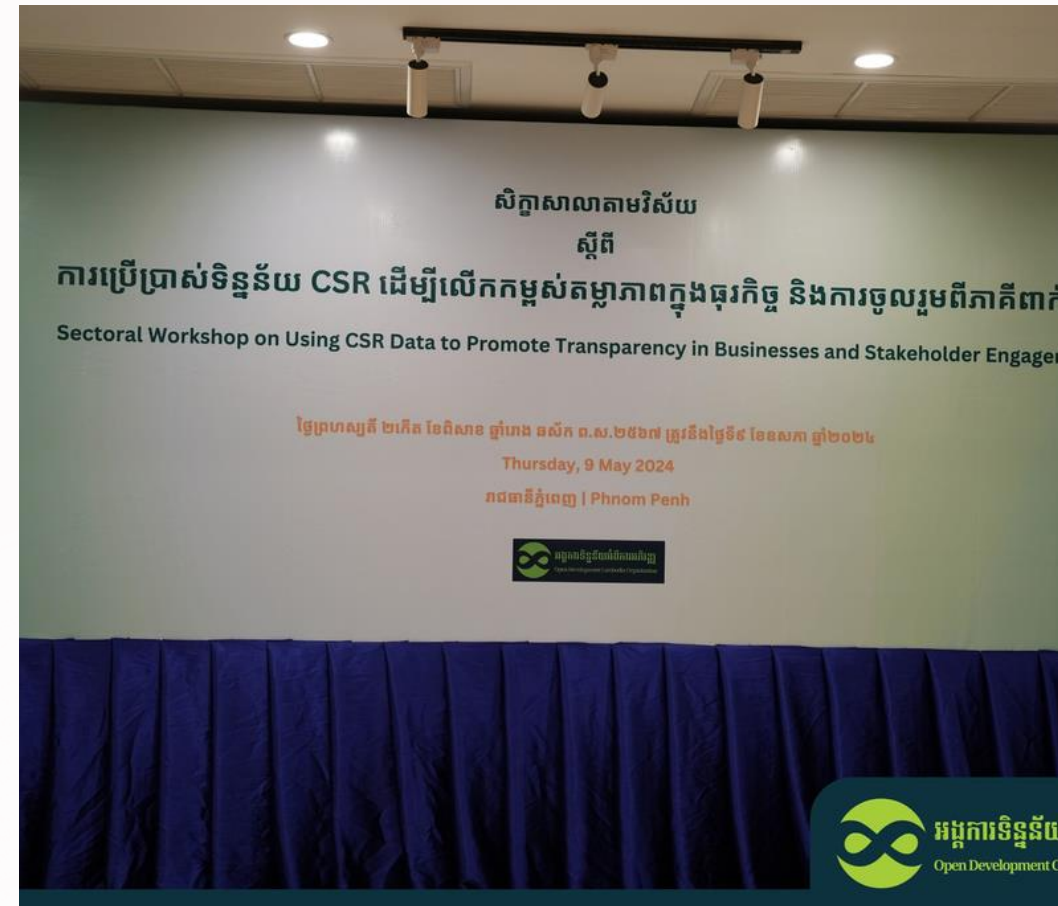


Draft land law

Economy and Industry



Foreign investment in Cambodia



Responsible business in Cambodia



Small and Medium Enterprises (SMEs)

Annual Events



Open Data Day

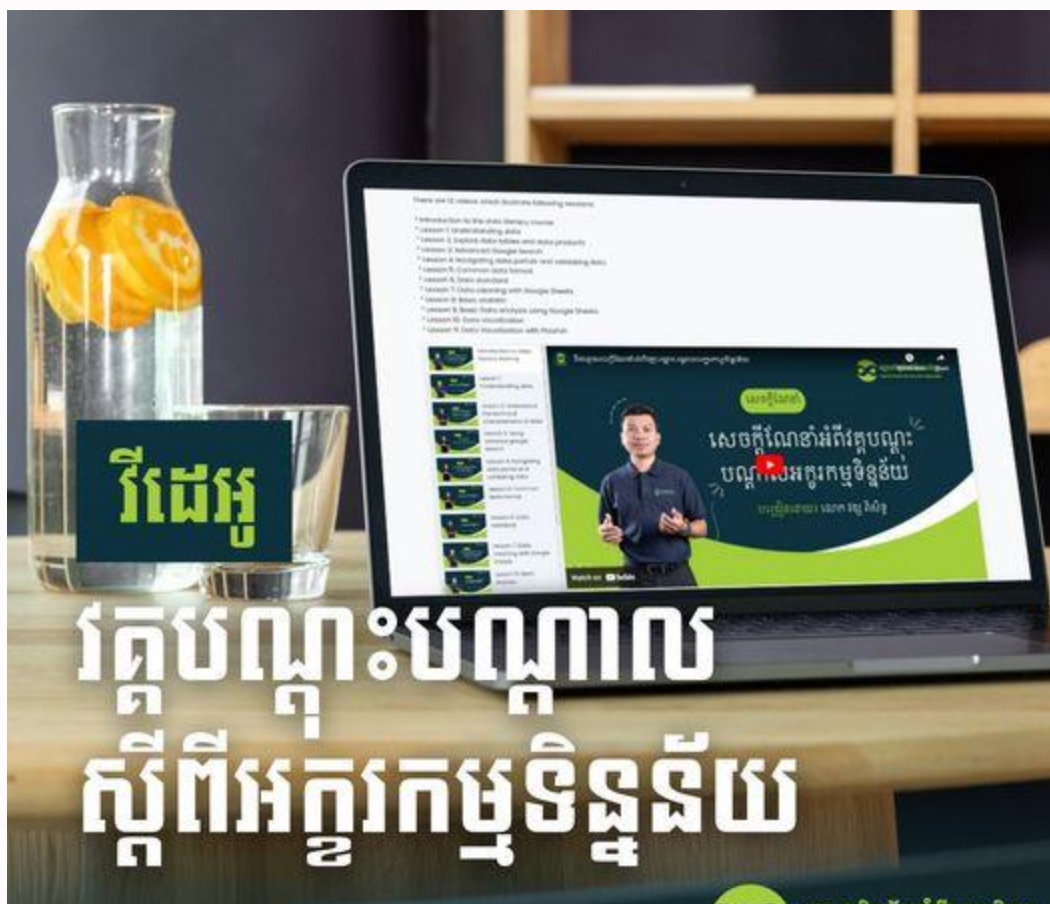


Cambodia ICT Camp



*Cambodia Youth Internet
Governance Forum
(YIGF)*

Capacity Building Training



វិធីអូសិក្សា
វគ្គបណ្តុះបណ្តាល
ស្តីពីអក្ខរកម្មទិន្នន័យ

Data Literacy



Geography Information System (GIS)



វិធីអូសិក្សា
វិធីសាស្ត្រប្រមូលទិន្នន័យ ដោយប្រើទូរស័ព្ទឆ្លាតវៃ
(KoboToolbox)

Kobo Toolbox

ODC has contributed to Cambodia's development by fostering transparency, accountability, and informed decision-making.

Data Accessibility

By making data freely accessible, ODC empowers citizens, civil society organizations, and the private sector to scrutinize government operations, business practices, and development initiatives, thereby fostering transparency and accountability.

Promoting Data-Driven Decision Making

By making data readily available and accessible, ODC encourages evidence-based decision-making, leading to more effective policies and programs.

Capacity Building

Through training programs, ODC empowers individuals and organizations to effectively utilize data for analysis, research, and advocacy. This capacity building fosters a data-driven culture within Cambodia.

THANK YOU

Open Development Cambodia Organization

-  +855 23 902 196
-  contact@opendevcam.net
-  <https://opendevdevelopmentcambodia.net>
-  #23B, St 606, Sangkat Boeng Kak Ti Pir, Khan Tuol Kouk, Phnom Penh, Cambodia

